



TEL/FAX: (506)2220-0923  
AFS: MROCYOYX  
Web page: [www.dgac.go.cr](http://www.dgac.go.cr)  
e-mail: [aiscr@dgac.go.cr](mailto:aiscr@dgac.go.cr)

**REPUBLIC OF COSTA RICA**  
**CIVIL AVIATION DIRECTION GENERAL**  
Air Navigation Department  
AIS/MAP  
P.O. BOX 5026 -1000  
SAN JOSE – COSTA RICA

**AIP**

Supplement **08/A42**  
2008 December 18

## **AD**

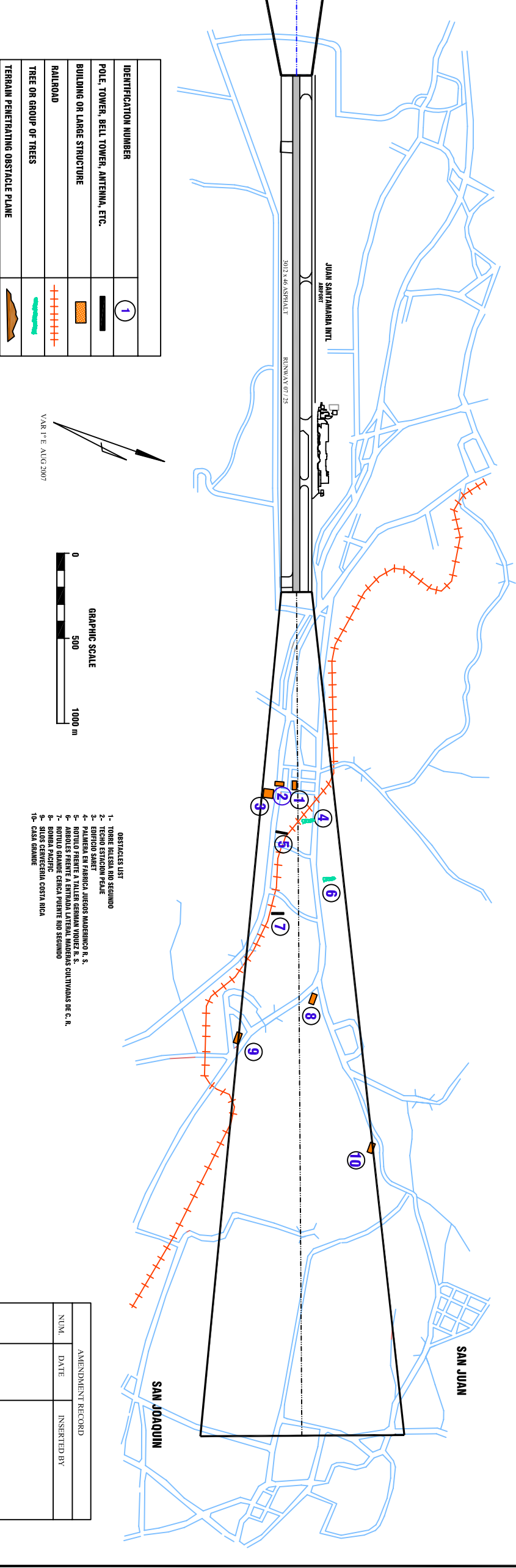
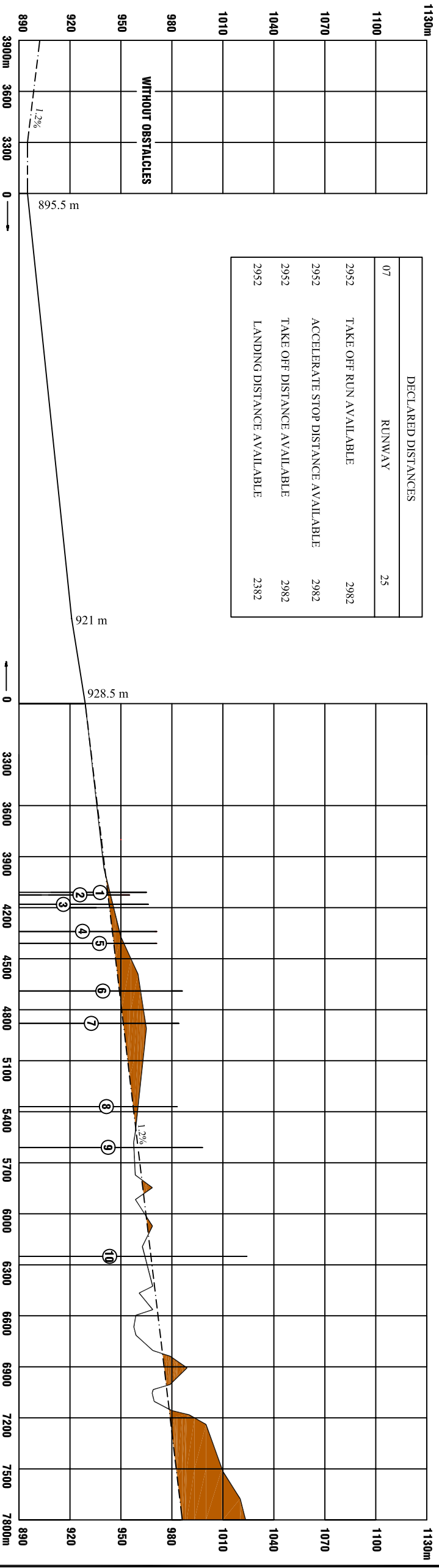
### **AERODROME OBSTACLE CHART TYPE A** **JUAN SANTAMARIA INTERNATIONAL AIRPORT**

Starting from the 01 January 2009 and permanent, is published the “Aerodrome Obstacle Chart Type A, up dated, of Juan Santamaría International Airport”.

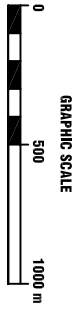
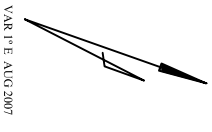
**PLANE IS ATTACHED**  
**SUPPLEMENTS A12, 13, 14, 15, 16, 17/08 ARE CANCELED**  
**AERODROME OBSTACLE CHART TYPE A MROC AD 4**  
**DATED 22 NOVEMBER 2007 IS REPLACED WITH MODIFICATIONS.**

Visit our web page: [www.dgac.go.cr](http://www.dgac.go.cr) and update your information.

DECLARED DISTANCES		
RUNWAY	25	
2952	TAKE OFF RUN AVAILABLE	2982
2952	ACCELERATE STOP DISTANCE AVAILABLE	2982
2952	TAKE OFF DISTANCE AVAILABLE	2982
2952	LANDING DISTANCE AVAILABLE	2382



IDENTIFICATION NUMBER	①
POLE, TOWER, BELL TOWER, ANTENNA, ETC.	—
BUILDING OR LARGE STRUCTURE	■
RAILROAD	—+—+—+—+—+—+—
TREE OR GROUP OF TREES	■
TERRAIN PENETRATING OBSTACLE PLANE	▲



- OBSTACLES LIST**
- 1- TORRE IGLESIA RIO SEGUNDO
  - 2- TECHO ESTACION PLANE
  - 3- BARRIO SAKET
  - 4- BARRIO SAKET
  - 5- ROTULO FRENTE A TALLER GERMAN VIMPER R. S.
  - 6- ARBOLES FRENTE A ENTRADA LATERAL MADRIGANS CULTIVADAS DE C. R.
  - 7- ROTULO GRABIDE CERCA PUENTE RIO SEGUNDO
  - 8- BARRIO PACIFIC
  - 9- SILOS CERVECERIA COSTA RICA
  - 10- CASA INDIANE

AMENDMENT RECORD		
NUM.	DATE	INSERTED BY

